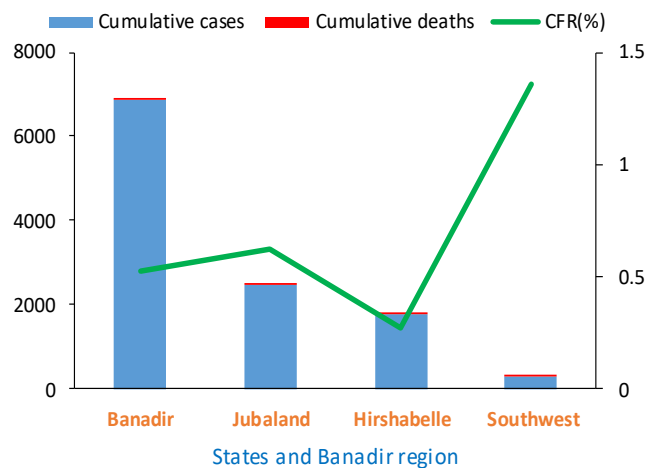


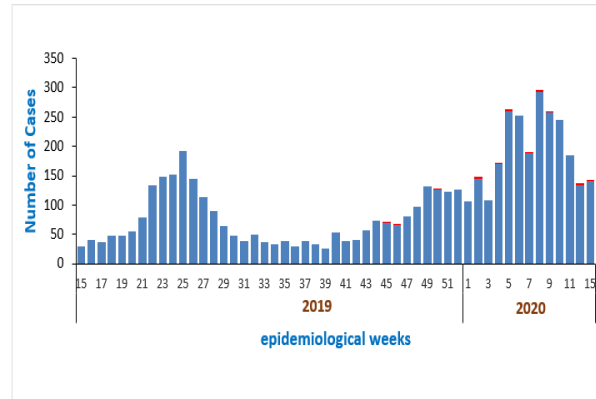
Highlights

- During week 15 a total of 140 new cases of cholera and 1 death were reported from 16 districts of Banadir, Jowhar district and 3 districts of Hirshabelle. No case was reported from other areas
- Since December 2017, a total of 12 741 cumulative cases, including 64 deaths (CFR 0.5%), were reported from three (3) states of Somalia (Hirshabelle, Jubbaland and South West state) and Banadir region
- Since December 2017 a cumulative attack rate of 284 cases per 100 000 population was reported, with Kismayo (Jubbaland) and Daynile (Banadir) districts being the most affected districts
- Though the overall case-fatality rate (CFR) was 0.5%, higher rates were observed in Abdilaziz, Karan and Kurtunwarey districts exceeding the WHO's threshold of <1% case fatality rate
- Of the 1 413 stool samples tested for culture since December 2017, 380 samples were tested positive for Vibrio cholerae serotype Ogawa
- Culture and sensitivity tests performed at the central public health laboratory in Mogadishu, show that the isolated Vibrio cholerae, O1, serotype Ogawa is sensitive to chloramphenicol and tetracycline but resistant to ampicillin and nalidixic acid

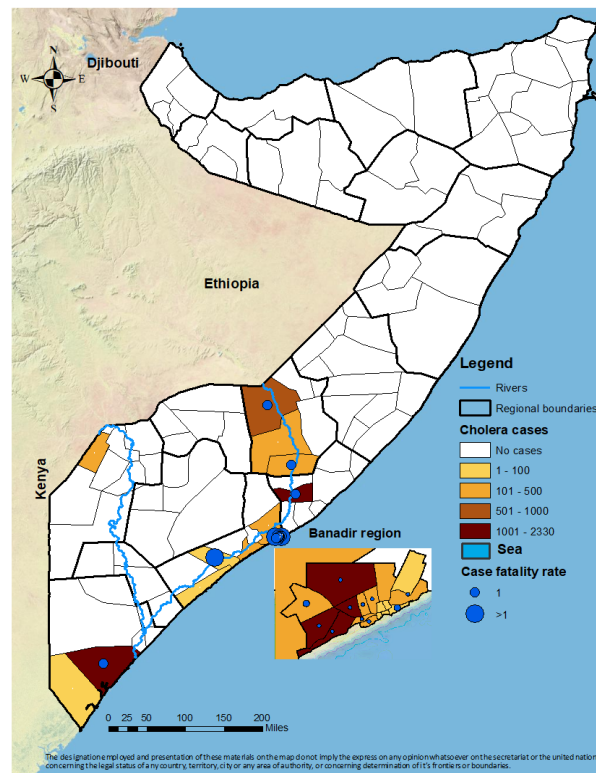
Cholera cases, deaths and Case fatality rates by state of Somalia, December 2017 to 12 April, 2020



Trends of cholera cases in Somalia from week 15 2019 to week 15 2020



Distribution of cholera cases from December 2017 to week 15/2020



Summary of statistics

140 new cases of cholera and **1** deaths were reported during week **15**, of which **104 (74.2%)** were children under **5** years of age

12 741 cumulative cases including **64** deaths were reported since December 2017 when the outbreak began, of which **8 071 (63.3%)** were children under **5** years of age and **6 163 (48.3%)** cases were females

2 880 cumulative cases of cholera and five (**14**) deaths have been reported in 2020

Suspected cholera cases, attack rate, deaths and case-fatality rate by district (December 2017 to 12 April 2020)

State/region	District	Cases	Population	Deaths	CFR (%)	Attack Rate
Banadir*	Abdul Aziz	28	47,332	1	3.6	59
	Bondere	43	109,840	0	0.0	39
	Dharkenly	1131	163,855	1	0.1	690
	Danyile	1407	93,977	13	0.9	1497
	Hamar Jabjab	388	95,296	2	0.5	407
	Hamar Weyn	93	100,088	0	0.0	93
	Hawal Wadag	284	118,585	1	0.4	239
	Helliwa	64	131,341	0	0.0	49
	Hodan	1524	251,045	2	0.1	607
	Kahda	188	112,130	2	1.1	168
	Karan	120	253,106	1	0.8	47
	Madina	1489	173,573	7	0.5	858
	Shangani	21	43,775	0	0.0	48
	Shibis	26	172,842	0	0.0	15
	Waberi	243	100,540	2	0.8	242
Wardegly	284	128,159	2	0.7	222	
Yaqshid	136	314,160	0	0.0	43	
Hirshabelle	Belet Weyne	945	222,251	6	0.6	425
	Bulo Burti	196	95,403	0	0.0	205
	Jalalaqsi	226	73861	1	0.4	306
Jubbaland	Jowhar	1093	291,189	4	0.4	375
	Belet Hawa	117	108,876	0	0.0	107
	Kismayo	2,330	139,585	15	0.6	1669
South West	Badade	30	45,956	0	0.0	65
	Afgoi	153	263,633	0	0.0	58
	Brava	14	111,433	0	0.0	13
	Kurtunwarey	31	211,924	4	12.9	15
	Marka	137	511,031	0	0.0	27
Total		12,741	4,484,786	64	0.5	284

* Case fatality rate >1% has been highlighted as red * Banadir is not classified as a state